



# Trent Country Park and Enfield Chase walk

Parkland of a former country estate

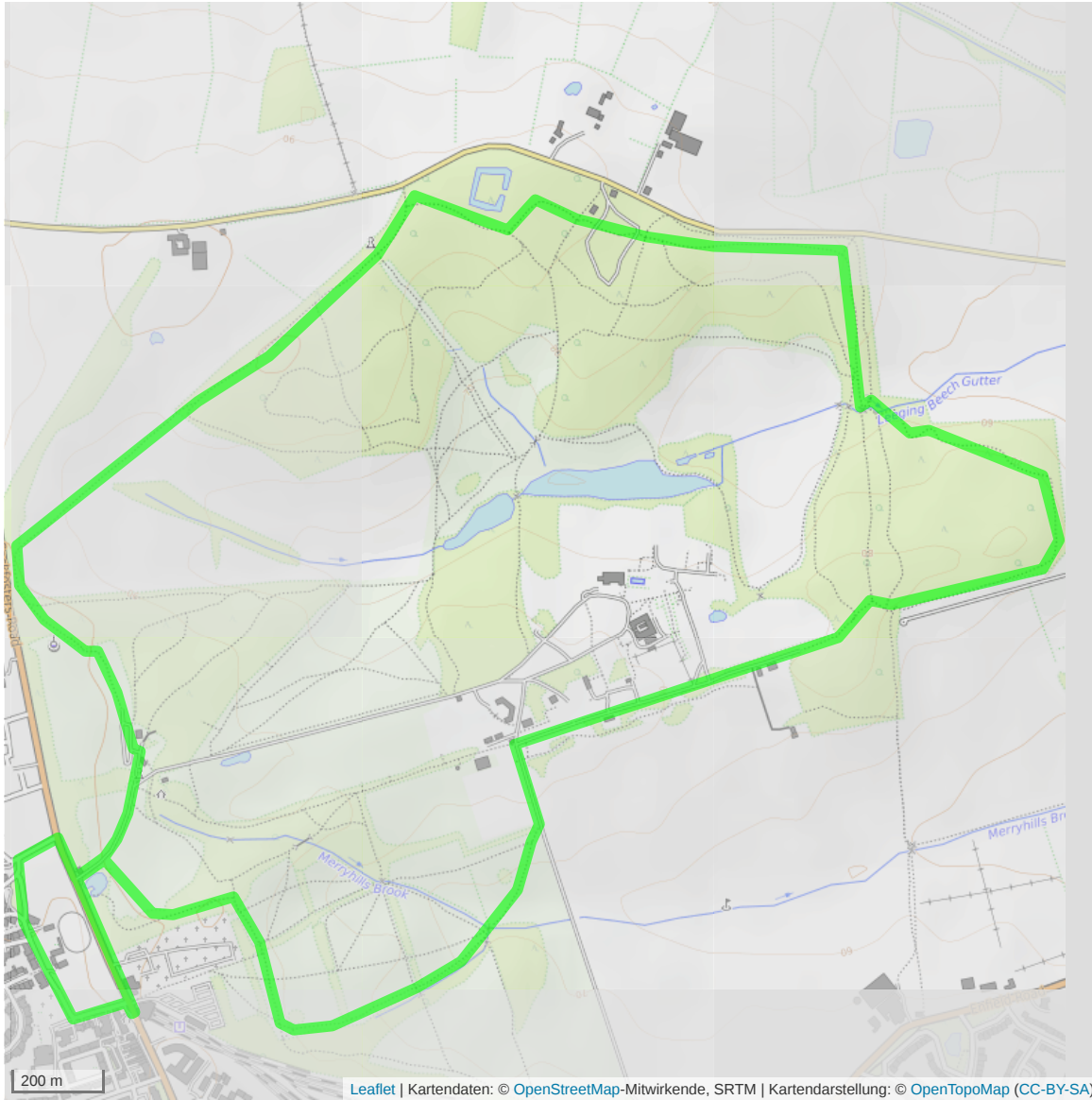
<b>Start</b>	Cockfosters underground station
<b>Finish</b>	Cockfosters underground station
<b>Length</b>	8km.
<b>Time</b>	2 hours
<b>Travel</b>	Piccadilly line underground trains run frequently to Cockfosters, which is in Travelcard Zone 6. Allow at least 40 minutes if travelling from central London.
<b>Walk Notes</b>	to do
<b>Eat</b>	The destination pub is <a href="#">The Cock Inn</a> , 14 Chalk Lane, EN4 9HU T: <a href="tel:02084497160">020 8449 7160</a> - serves food until 22:00
<b>Help Us!</b>	After the walk, we would love to get your <a href="#">feedback</a> You can upload photos to the <a href="#">SWC Group</a> on <a href="#">Flickr</a> , and <a href="#">videos</a> to <a href="#">Youtube</a> . This walk's tags are:  
<b>By Car</b>	<b>Start</b> EN4 0DZ
<b>Help</b>	National Rail: 03457 48 49 50 • Travelline SE (bus times): 0871 200 2233 (12p/min) • TFL (London) : 0343 222 1234
<b>Version</b>	Jul-19
<b>Copyright</b>	© <a href="#">Saturday Walkers Club</a> . All Rights Reserved. No commercial use. No copying. No derivatives. Free with attribution for one time non-commercial use only. <a href="http://www.walkingclub.org.uk/site/license.shtml">www.walkingclub.org.uk/site/license.shtml</a>

## Walk Directions

OpenStreetMap (not OS) mapping is used in the PDF for licence reasons.

1. From Cockfosters station lower ticket hall take the Car Park exit and veer right for 20 metres, to pick up the London Loop and follow a wide green path, with metal railings and a cemetery beyond on your left-hand side). After 300 metres, you come out into Trent Country Park.
2. From here an anti-clockwise route around Trent Park is suggested.
3. Having explored the park return back through the main entrance and turn right for 80 metres to then turn left, crossing over Cockfosters Road to go along Chalk Lane to reach the Cock Inn after 100 metres.
4. Coming out of the pub, turn right along Chalk Lane. After 400 metres you reach Cockfosters tube station.

# Map of Trent County Park



© Saturday Walkers Club. All Rights Reserved. No commercial use. No copying. No derivatives. Free with attribution for one time non-commercial use only. [www.walkingclub.org.uk/site/license.shtml](http://www.walkingclub.org.uk/site/license.shtml)

Saturday Walkers Club • © 2000-2020 All Rights Reserved • [saturdaywalkers@walkingclub.org.uk](mailto:saturdaywalkers@walkingclub.org.uk)